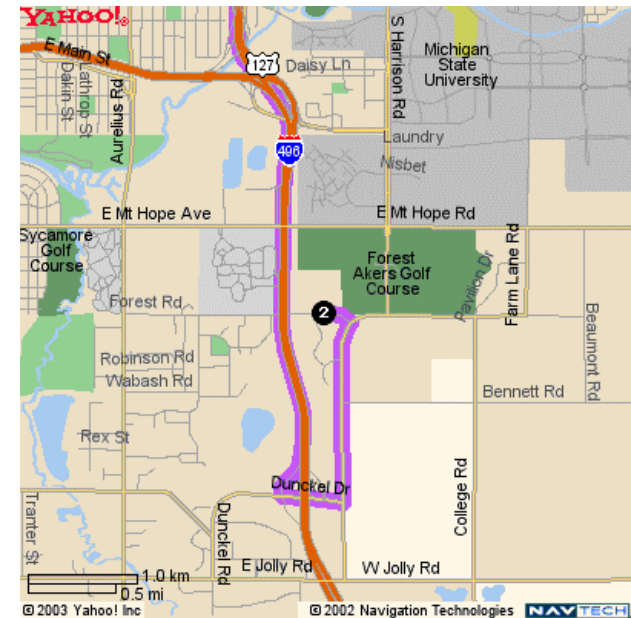
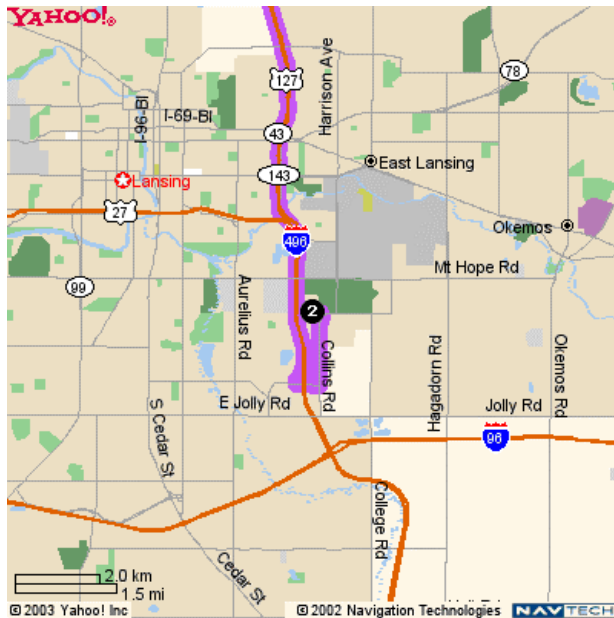
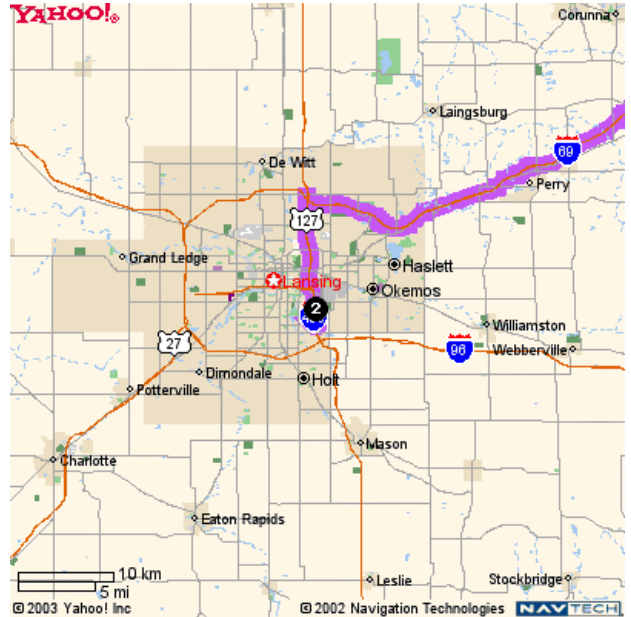
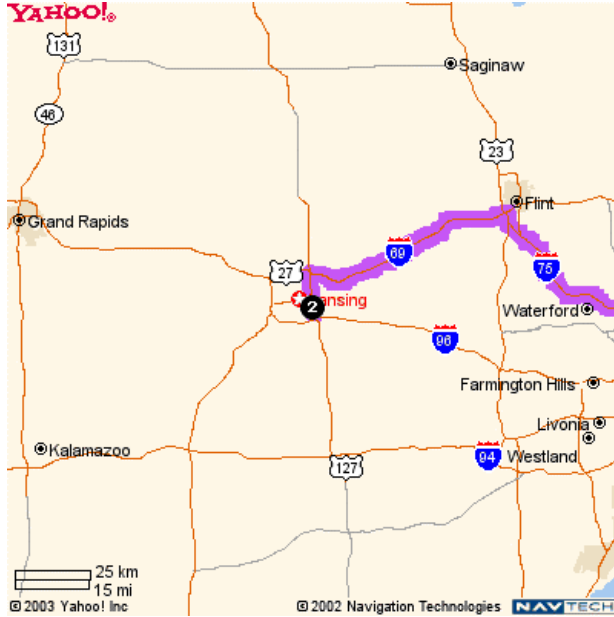




Forest Akers West

3535 Forest Rd
 Lansing, MI 48910
 517 355 3278

























Directions

1. Start on **W TIENKEN RD**
2. Turn Right on **N ADAMS RD**

Miles

0.2
 0.9



3. Turn Right on WALTON BLVD	0.9	
4. Continue on E WALTON BLVD	0.0	
5. Continue on E WALTON BLVD/E WALTON DR	0.7	
6. Continue on E WALTON BLVD	1.0	
7. Turn Right on N OPDYKE RD	0.3	
8. Continue on LAPEER RD	0.7	
9. Take the I-75 ramp towards DETROIT/FLINT	0.9	
10. Merge on I-75 NORTH	34.3	
11. Take the I-69 exit towards FLINT/LANSING/PORT HURON , exit #117A	0.1	
12. Continue on I-69/I-75 NORTH RAMP	0.1	
13. Continue on I-69 RAMP towards FLINT/LANSING/PORT HURON	0.2	
14. Continue on I-69 WEST RAMP towards LANSING	1.0	
15. Merge on I-69 WEST	37.2	
16. Continue on I-69 SOUTH	5.5	
17. Take the 89A-B/CLARE(US-27 N)/LANSING(US-127 S) exit towards JACKSON	0.3	
18. Continue on RAMP	1.5	
19. Merge on US-127 SOUTH	5.6	
20. Continue on I-496 EAST	2.0	
21. Take the JOLLY RD exit, exit #11	0.4	
22. Turn Left on DUNCKEL DR	0.3	
23. Turn Left on COLLINS RD	1.0	
24. Turn Left on FOREST RD	0.2	

Distance: 95.3 miles Approximate Travel Time: 1 hour 41 mins