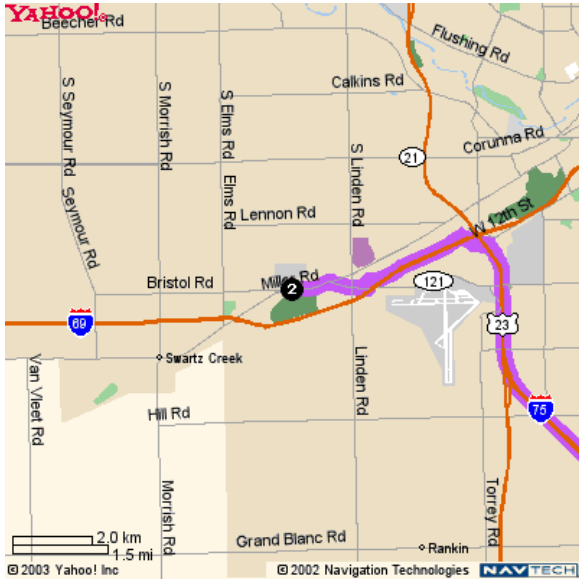


















Genesee Valley Meadows

5499 Miller Rd
Swartz Creek, MI 48473
810 732 1401



Directions	Miles	
1. Start on W TIENKEN RD	0.2	↑
2. Turn Right on N ADAMS RD	0.9	↗
3. Turn Right on WALTON BLVD	0.9	↗
4. Continue on E WALTON BLVD	0.0	↑

5. Continue on E WALTON BLVD/E WALTON DR	0.5	
6. Turn Right on N SQUIRREL RD	0.0	
7. Make a U-Turn on N SQUIRREL RD	0.5	
8. Turn Right on UNIVERSITY DR	1.0	
9. Turn Right to take the I-75 NORTH ramp	0.3	
10. Merge on I-75 NORTH towards FLINT	36.1	
11. Take the I-69 exit towards FLINT/LANSING/PORT HURON , exit #117A	0.1	
12. Continue on I-69/I-75 NORTH RAMP	0.1	
13. Continue on I-69 RAMP towards FLINT/LANSING/PORT HURON	0.2	
14. Continue on I-69 WEST RAMP towards LANSING	1.0	
15. Merge on I-69 WEST	0.8	
16. Take the BRISTOL RD/M-121 exit, exit #131	0.5	
17. Turn Right on M-121/W BRISTOL RD	0.6	
18. Turn Left on MILLER RD	0.6	

Distance: 44.3 miles **Approximate Travel Time:** 52 mins