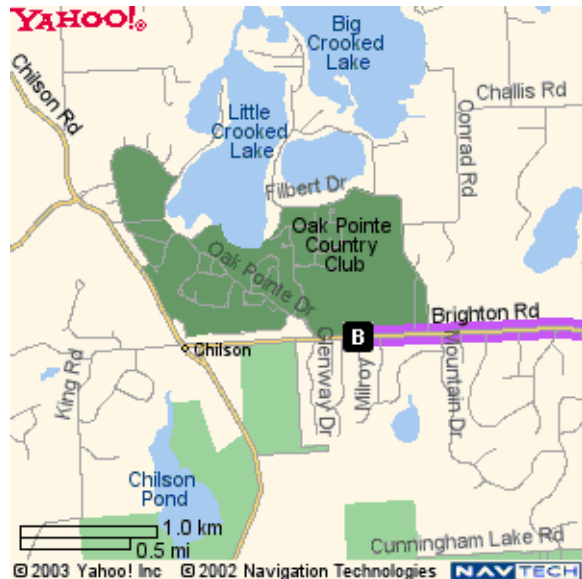
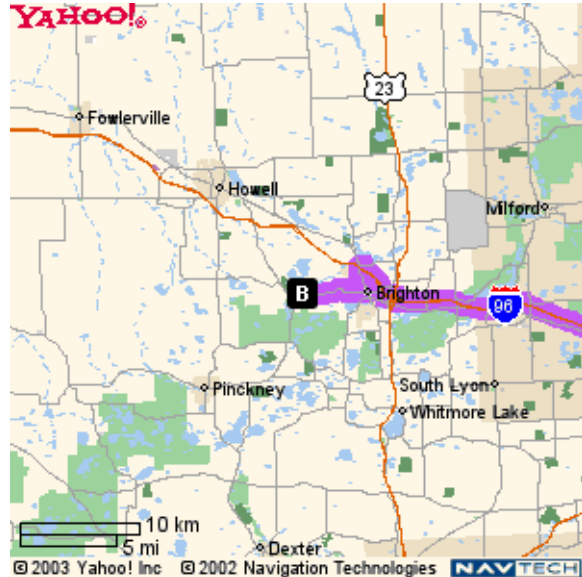
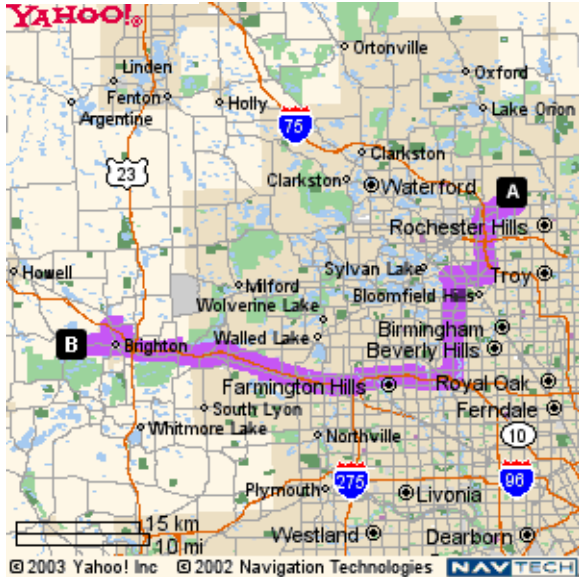




**Oak Pointe**  
5341 Brighton Rd.  
Brighton, MI 48116  
810 227 4541



## Directions

[Show Turn by Turn Maps](#)

1. Start at **3200 W TIENKEN RD, ROCHESTER HILLS** on **W TIENKEN RD** - go **0.2** mi
2. Turn **R** on **N ADAMS RD** - go **0.9** mi
3. Turn **R** on **WALTON BLVD** - go **0.9** mi
4. **WALTON BLVD** becomes **E WALTON BLVD** - go **< 0.1** mi
5. Continue on **E WALTON BLVD/E WALTON DR** - go **0.5** mi

6. Turn **R** on **N SQUIRREL RD** - go < **0.1** mi
7. Make a U-Turn on **N SQUIRREL RD** - go **0.5** mi
8. Turn **R** on **UNIVERSITY DR** - go **1.2** mi
9. Bear **R** to take **I-75 SOUTH** towards **DETROIT** - go **3.6** mi
10. Take the **SQUARE LAKE RD** exit, exit #**75** - go **0.6** mi
11. Continue on **I-75-BL WEST** - go **1.5** mi
12. Continue on **W SQUARE LAKE RD** - go **1.3** mi
13. Bear **R** on **S TELEGRAPH RD** - go **0.1** mi
14. Make a U-Turn on **S TELEGRAPH RD** - go **0.8** mi
15. Continue on **TELEGRAPH RD** - go **7.0** mi
16. Take **I-696 WEST/M-10 NORTH/N W HWY** towards **LANSING** - go **0.3** mi
17. Take **I-696 WEST** towards **LANSING** - go **6.9** mi
18. Take the **I-96 WEST** exit towards **LANSING** - go **19.9** mi
19. Take the **GD RIVER AVE** exit, exit #**145** - go **0.4** mi
20. Turn **L** on **GRAND RIVER RD** - go **0.2** mi
21. Continue on **W GRAND RIVER AVE** - go **1.3** mi
22. Turn **R** on **W MAIN ST** - go **0.6** mi
23. Continue on **BRIGHTON RD** - go **2.8** mi
24. Arrive at **5341 BRIGHTON RD, BRIGHTON**

Approximate time: 1 hr 6 mins