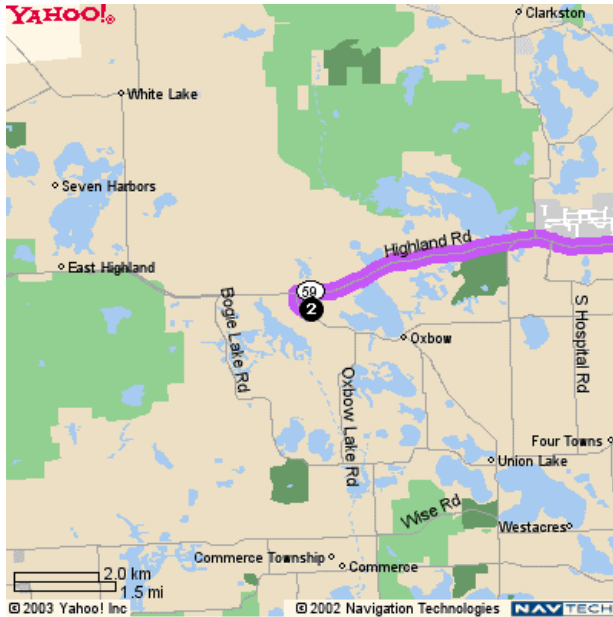













# Pontiac

43335 Elizabeth Lake Rd  
 Waterford, MI 48328  
 248 682 6333



Directions	Miles	
1. Start on <b>W TIENKEN RD</b>	0.2	↑
2. Turn Right on <b>N ADAMS RD</b>	0.9	↘
3. Turn Right on <b>WALTON BLVD</b>	0.9	↘
4. Continue on <b>E WALTON BLVD</b>	0.0	↑
5. Continue on <b>E WALTON BLVD/E WALTON DR</b>	0.5	↘
6. Turn Right on <b>N SQUIRREL RD</b>	0.0	↘
7. Make a U-Turn on <b>N SQUIRREL RD</b>	0.5	↻
8. Turn Right on <b>UNIVERSITY DR</b>	1.2	↘
9. Bear Right to take the <b>I-75 SOUTH</b> ramp towards <b>DETROIT</b>	0.3	↘
10. Merge on <b>I-75 SOUTH</b>	1.3	↘

- |  |     |   |
|--|-----|---|
| 11. Take the <b>M-59 WEST</b> exit towards <b>PONTIAC</b> , exit <b>#77B</b> | 0.5 |  |
| 12. Merge on <b>VETERANS MEMORIAL FWY</b>                                    | 1.5 |  |
| 13. Continue on <b>M-59 WEST</b>   | 0.4 |  |
| 14. Bear Left on <b>M-59 WEST/UNIVERSITY DR</b>                              | 0.4 |  |
| 15. Turn Right on <b>M-59 WEST/WIDE TRACK DR E/WOODWARD AVE</b>              | 0.3 |  |
| 16. Continue on <b>M-59 WEST/WIDE TRACK DR W/WOODWARD AVE</b>                | 0.5 |  |
| 17. Turn Right on <b>M-59 WEST/W HURON ST</b>                                | 2.9 |  |
| 18. Continue on <b>HIGHLAND RD/M-59 WEST</b>                                 | 8.5 |  |
| 19. Turn Left on <b>ELIZABETH LAKE RD</b>                                    | 0.4 |  |

**Distance:** 21.2 miles **Approximate Travel Time:** 37 mins